

Jingoism

The Imperialism in Asia and Australia

India

- Started as a Dutch holding
 - French also influential in Northeast India
- British get involved
 - British East India Company takes effective control in 1757



British Raj

- November 1858 - Act for the better Government of India passed
 - Formally established British Rule
 - Naturally led to “Great Rebellion”
- Ruled using system of Co-operation
 - 1,200 Civil Servants ruled over 350 million Indians



Positives and Negatives of British Control

- Port Facilities
- Railroads, Roads, Bridges
- Factories
- Canals, Irrigation
- Farming Techniques

- Famine
- Heavy Taxes
- Over farming and production of non-essential crops
- Forced to pay for an army far beyond own needs



French Indo-China

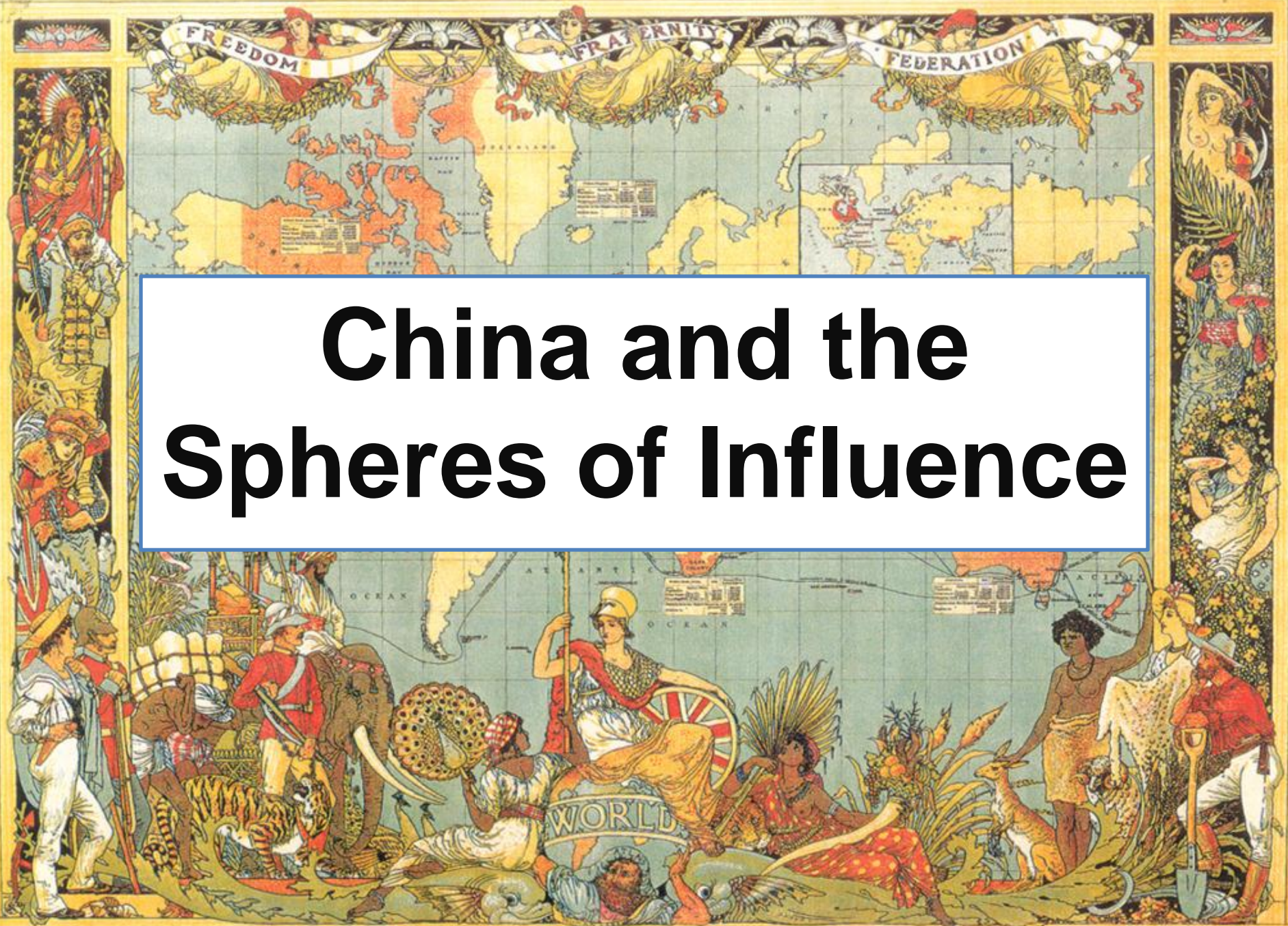


IMPERIAL FEDERATION.—MAP OF THE WORLD SHOWING THE EXTENT OF THE BRITISH EMPIRE IN 1886.
 STATISTICAL INFORMATION FURNISHED BY CAPTAIN J. C. COLEMAN, R.F.S. BRITISH TERRITORIES COLOURED RED.

Jingoism at its Best

- Between 1862-1907 French move into Southeast Asia to offset British and Dutch influence in the area





China and the Spheres of Influence

IMPERIAL FEDERATION.—MAP OF THE WORLD SHOWING THE EXTENT OF THE BRITISH EMPIRE IN 1886. STATISTICAL INFORMATION FURNISHED BY CAPTAIN J. C. COLEMAN, R.F.S. BRITISH TERRITORIES COLOURED RED.

The Arrival of the “Ocean Devils”

- Portuguese Arrived in 1516
 - Allowed to open minimal trade
- British Send Delegation in 1793
 - British sent Away
 - Come back with Gunboats



The Opium Wars

- British Traded Opium to Chinese in exchange for Manufactured goods and Tea
- 1839 Chinese tried to expel traders
- Forced to sign Treaty of Nanking




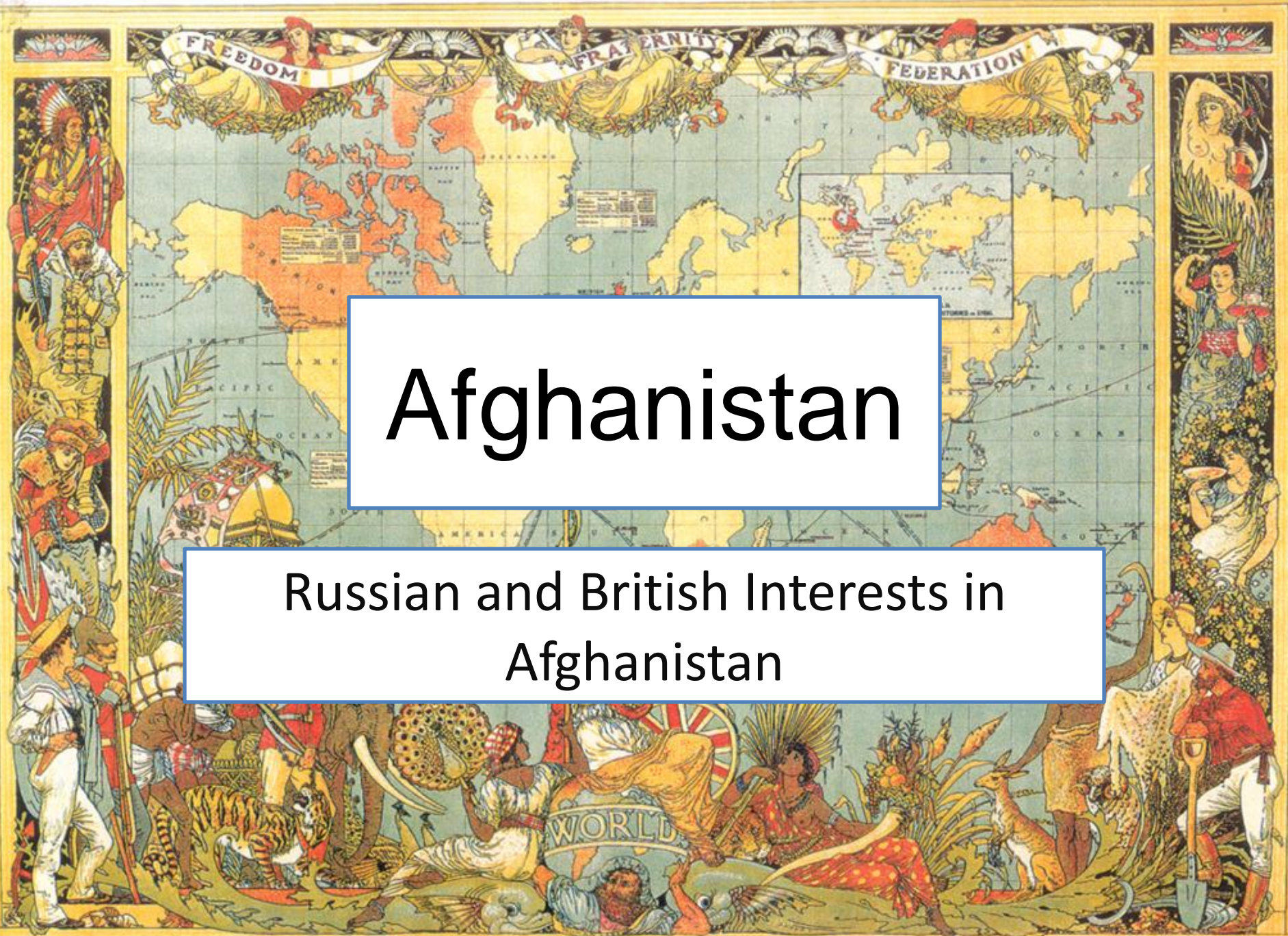
The Spheres of Influence

- China Loses war to Japan 1895
- Europeans carve up China to better “protect” it
- Open Door Policy
 - Forced China to open ports to western powers

Boxer Rebellion

- 1900 Rebellion Led by “Righteous and Harmonious Fists”
- Forced to sign Boxer Protocol
 - Western military control of Beijing
 - Showed China it needed to Westernize





Afghanistan

Russian and British Interests in Afghanistan

IMPERIAL FEDERATION.—MAP OF THE WORLD SHOWING THE EXTENT OF THE BRITISH EMPIRE IN 1886. STATISTICAL INFORMATION FURNISHED BY CAPTAIN J. C. COLEMAN, R.F.S. BRITISH TERRITORIES COLOURED RED.

The Great Game



"SAVE ME FROM MY FRIENDS!"

IMPERIAL FEDERATION.—MAP OF THE WORLD SHOWING THE EXTENT OF THE BRITISH EMPIRE IN 1886.
STATISTICAL INFORMATION FURNISHED BY CAPTAIN J. C. COLEMAN, R.F.S., F.R.S. BRITISH TERRITORIES COLOURED RED.