
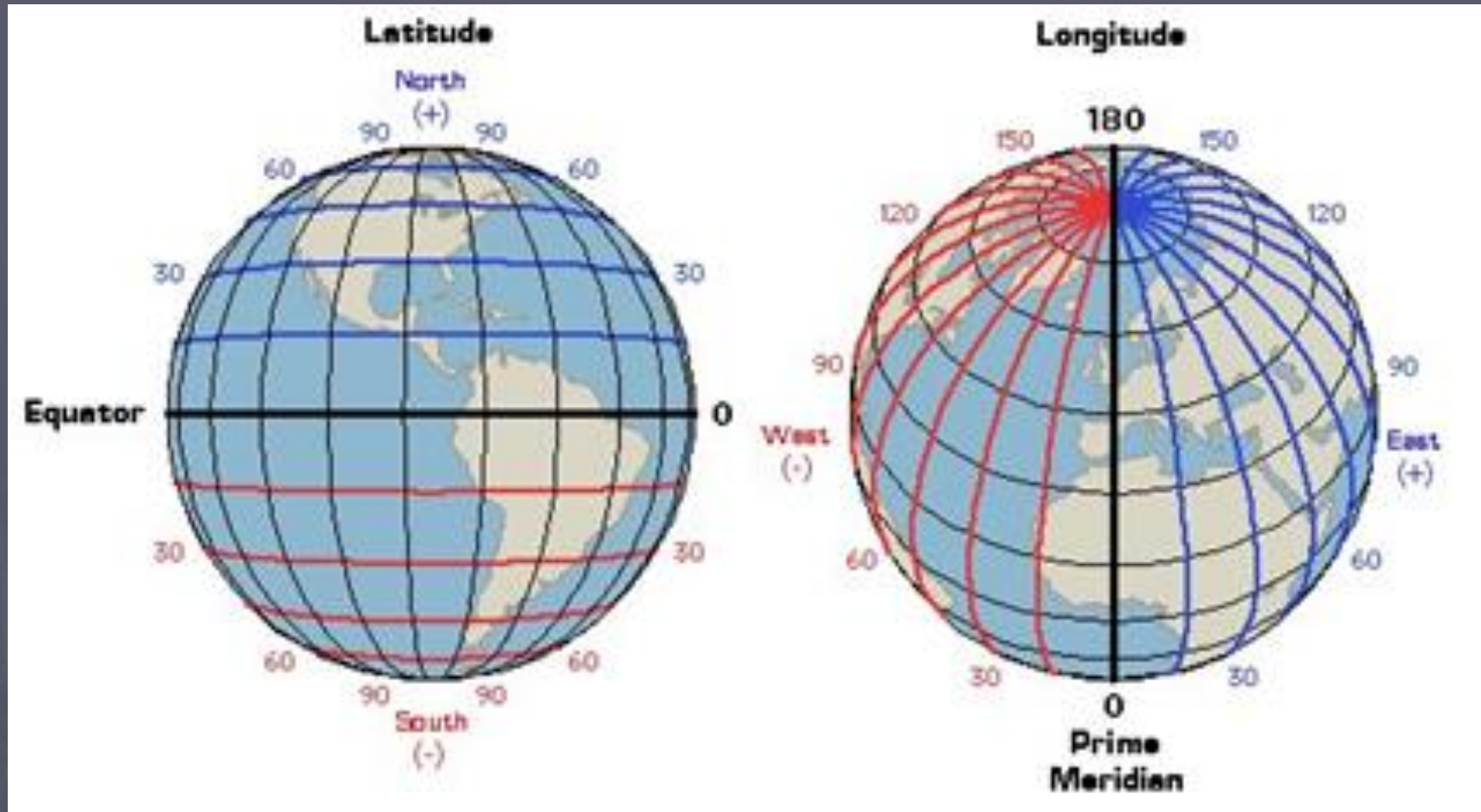


# Basic Geographic Divisions



# Latitude and Longitude



- The imaginary reference lines that run from North to South (Longitude) and East to West (Latitude) across the Earth.

# Continents



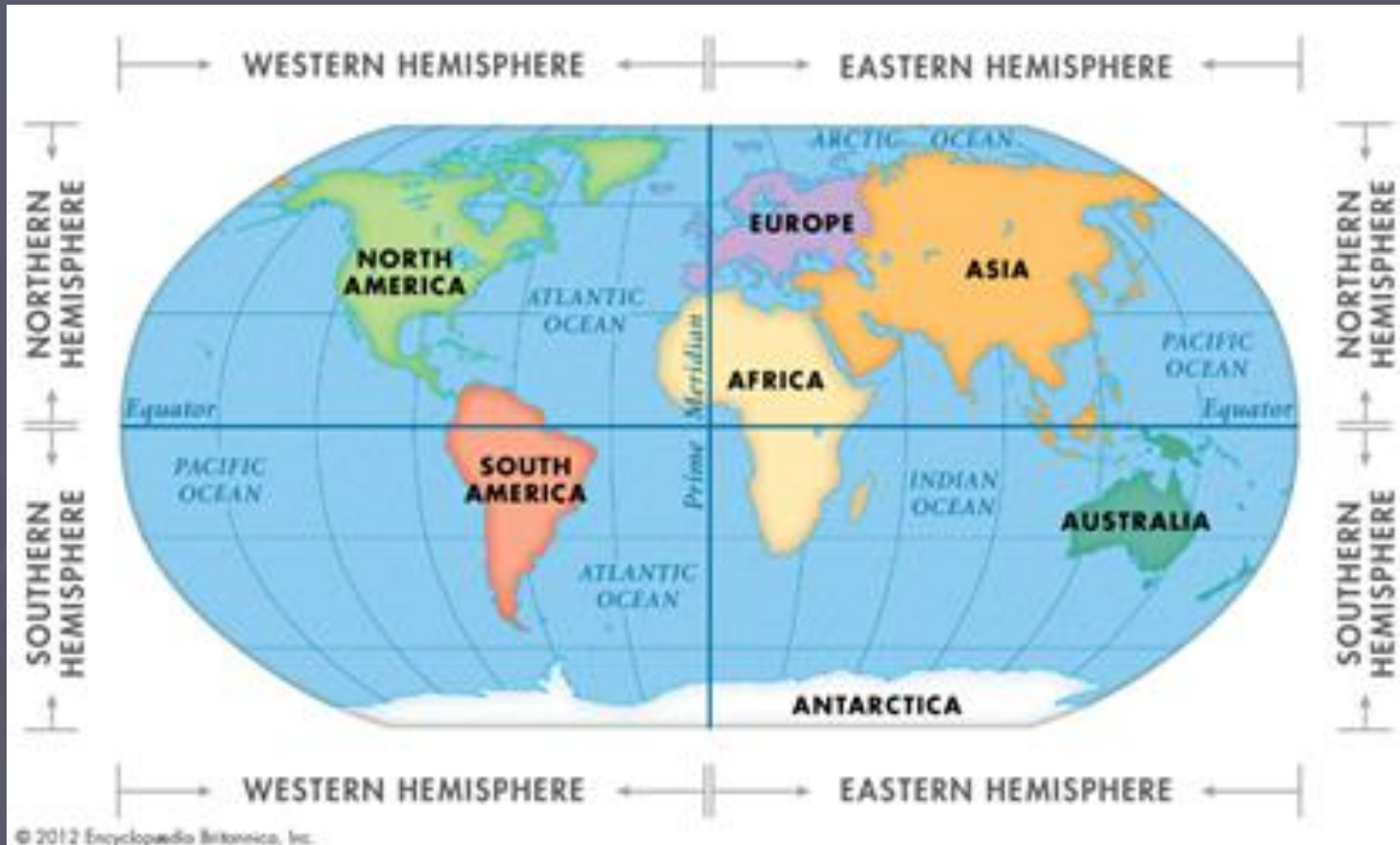
- Sub-divisions of the Earth's surface into 7 different geographic areas

# Oceans



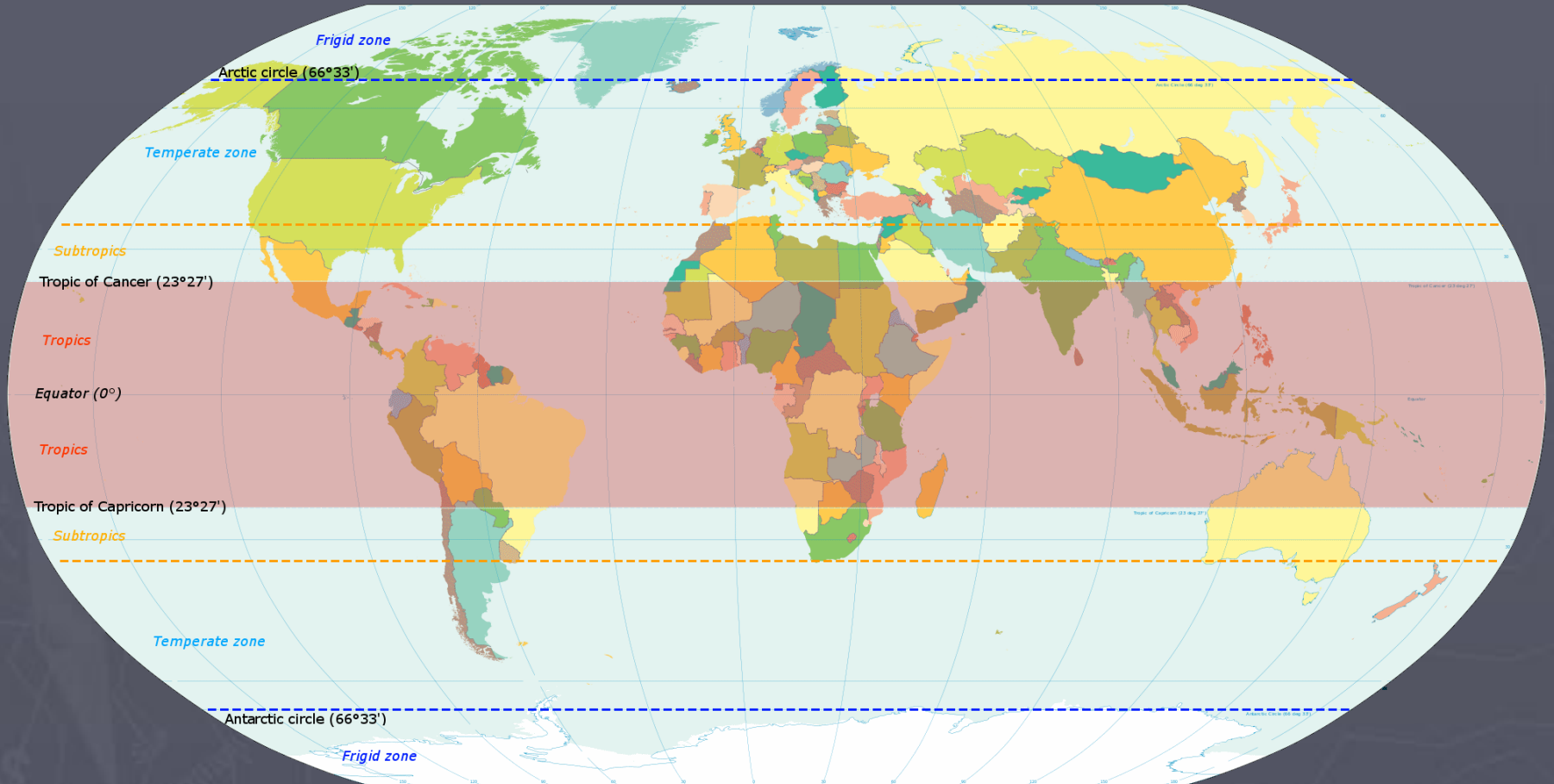
- The five very large bodies of water that cover most of the Earth's surface

# Hemispheres



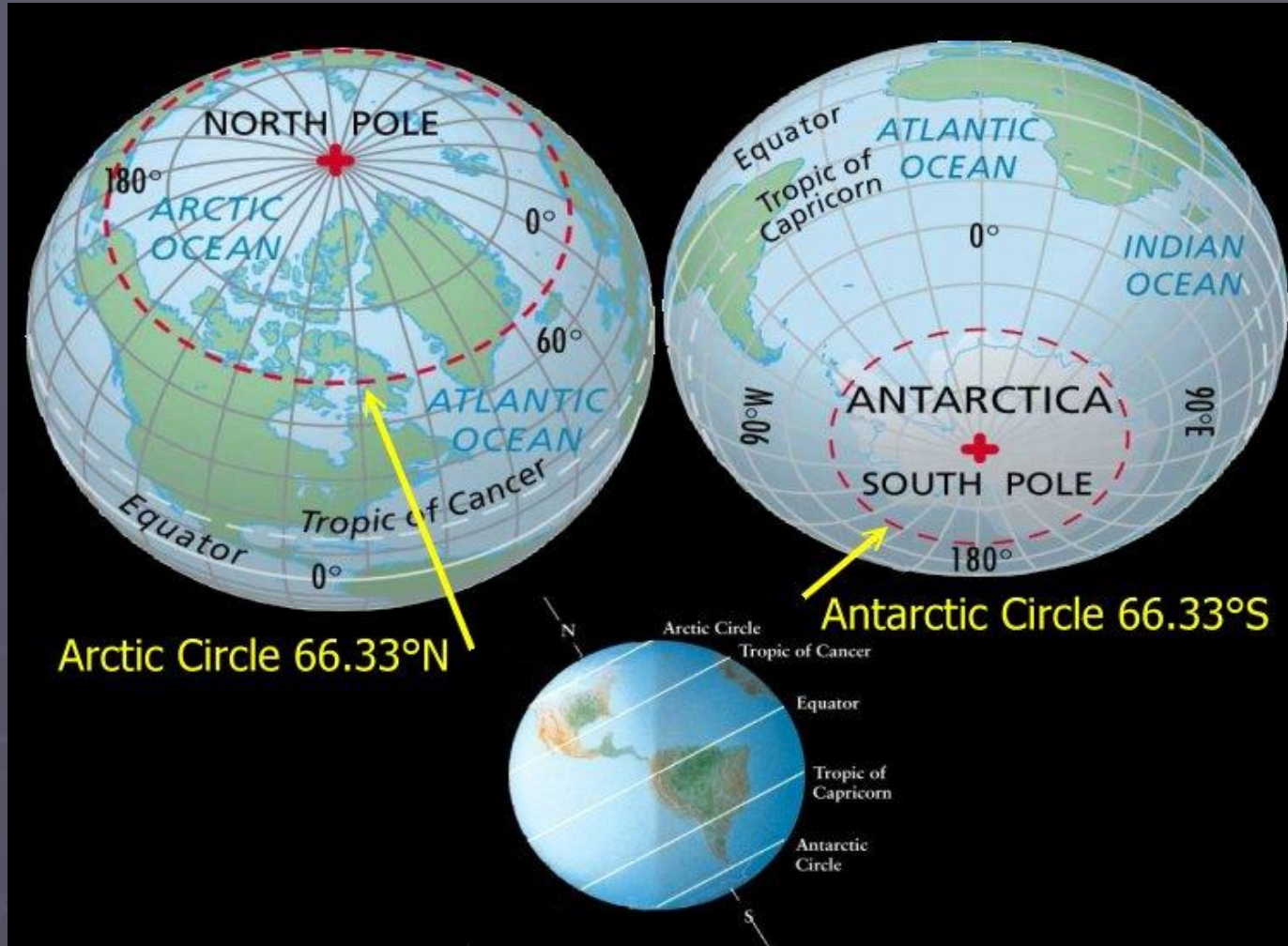
- Splitting the world into quarters using the Equator and Prime Meridian as dividing lines

# The Tropics



- Area located in between the Tropic of Cancer (North) and Tropic of Capricorn (South)

# The Arctic and Antarctic



- The Area located above and below the Arctic and Antarctic Circles